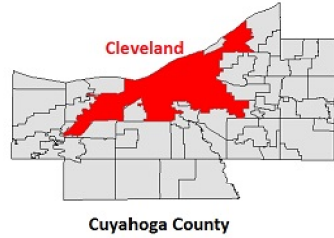
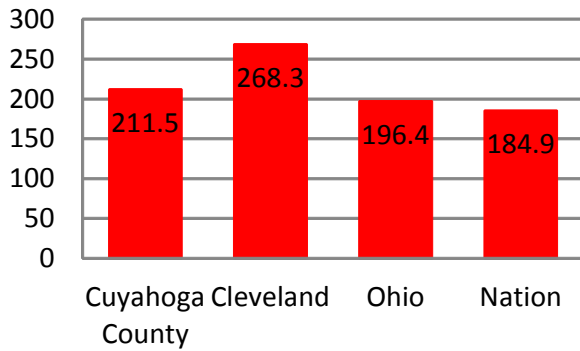
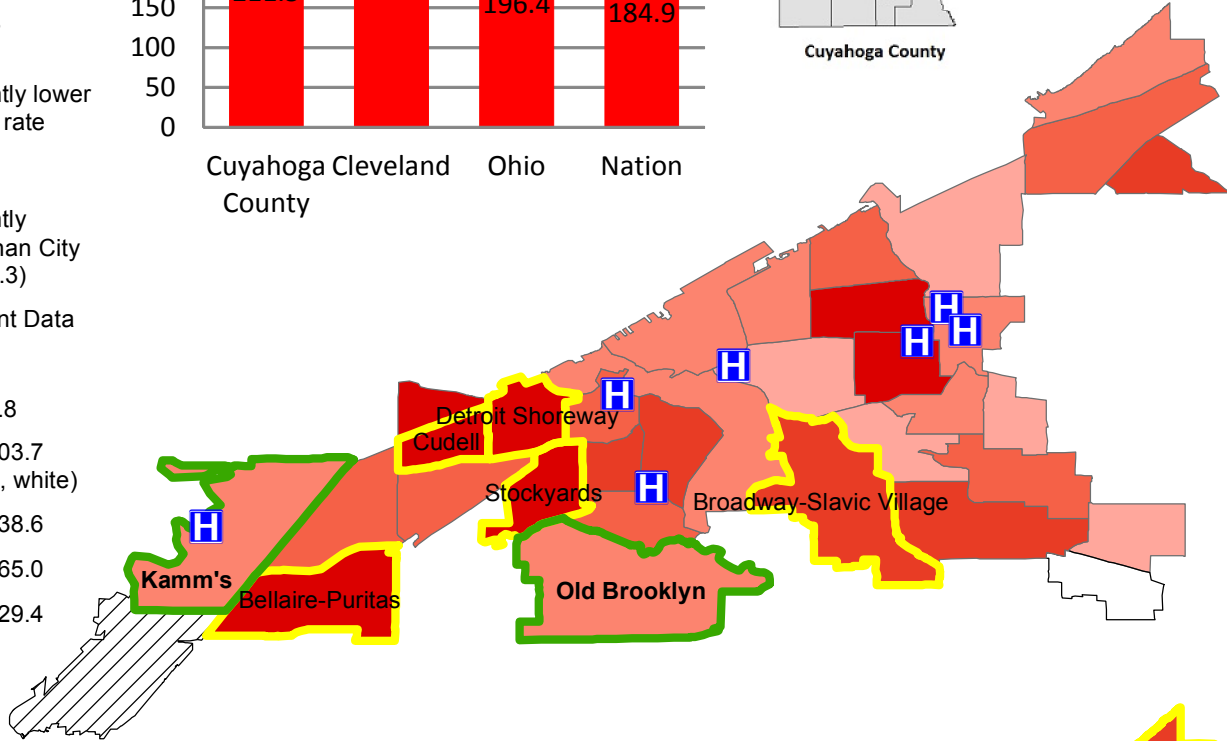
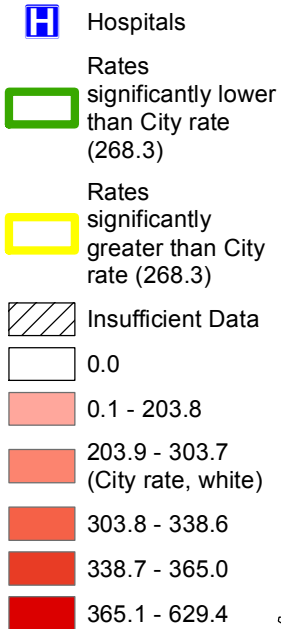


# Age-Adjusted Heart Disease Mortality Rates, by Neighborhood with Area Hospitals, City of Cleveland, 2008-2012

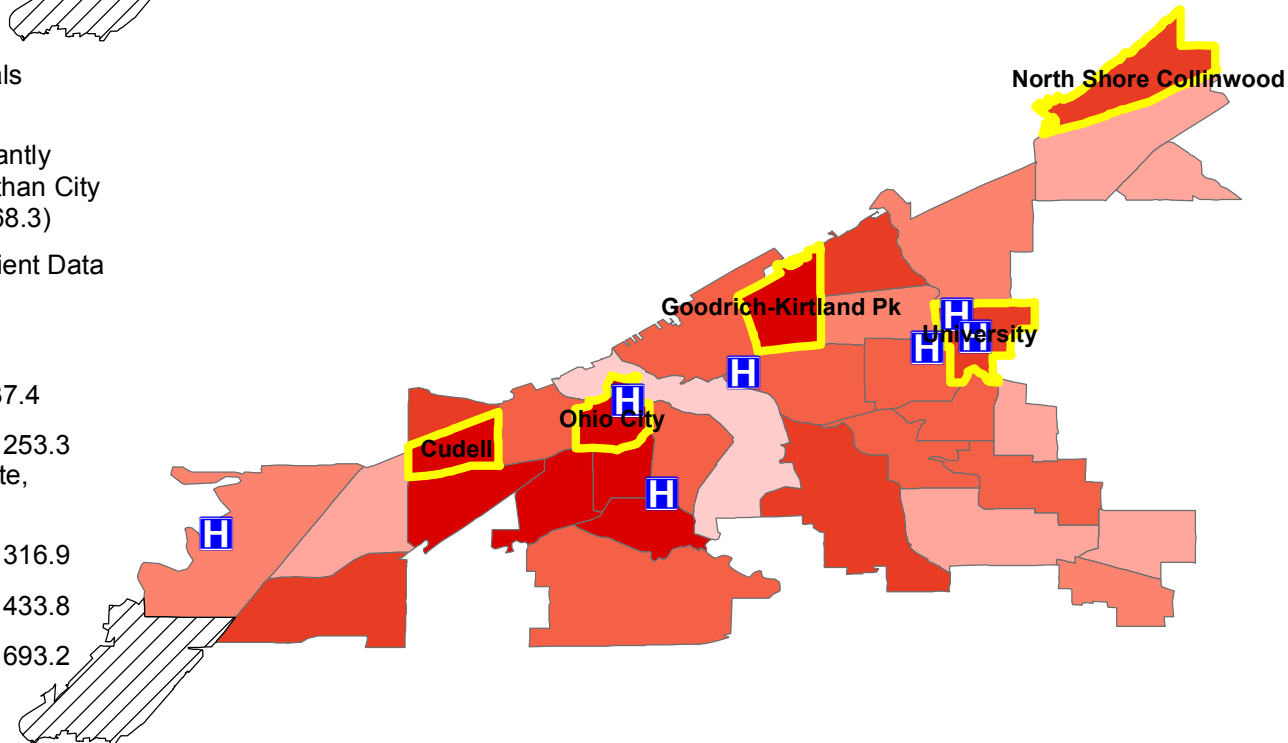
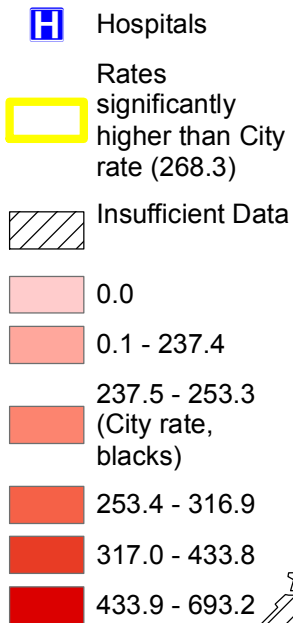
Overall Heart Disease Death Rates



## Whites



## Blacks



Map is based on average annual age-adjusted heart disease mortality rate over the five year period in the City of Cleveland's Statistical Planning Areas (SPA) as neighborhoods.

Rate is determined by the number of deaths per 100,000.

Age adjusted to 2000 U.S. standard population.

Data Source: Ohio Department of Health

Stroke deaths defined as ICD-10 codes: I00-I09, I11, I13, I20-I51.

Map Created by Offices of Biostatistics and Communicable Disease Surveillance and Epidemiology  
Cleveland Department of Public Health

Version Date: 03/18/2015

