

# Cleveland Office of Minority Health

## Health Status Report, Spring 2015



### Announcements & Upcoming Events

**April 1, 2015** Minority Health Month Kickoff

**April 11, 2015** Community Health and Wellness Festival, McCafferty Health Center

**April 18, 2015** Community Health and Wellness Festival, J Glenn Smith Health Center

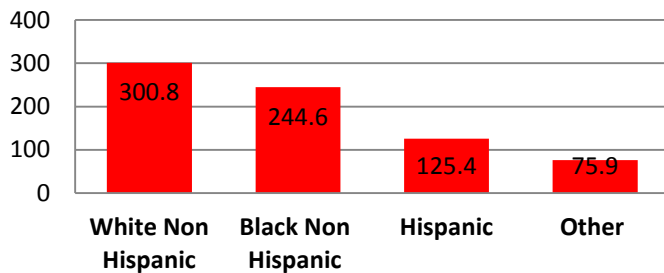
**May, 2015** Cleveland Office of Minority Health Advisory Council Meeting, University Hospital

For other dates and announcements contact: Shayla L Davis, Cleveland Office of Minority Health Director at 216-664-3052 or by email sdavis4@city.cleveland.oh.us.

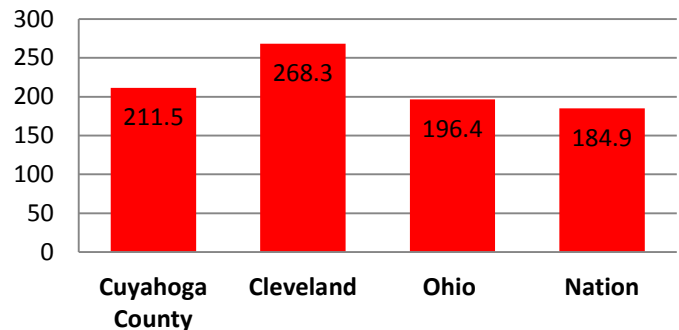
### Numbers Never Lie

#### Heart Disease Death Rate, City of Cleveland, 2010

Source: Cuyahoga County Board of Health



#### Overall Heart Disease Death Rates



### COMH Spotlight: Heart Disease Mortality Rate

Our quarterly report for Spring 2015 is focusing on the rate of death due to heart disease. *Rate of death is the number of deaths per 100,000 people.*

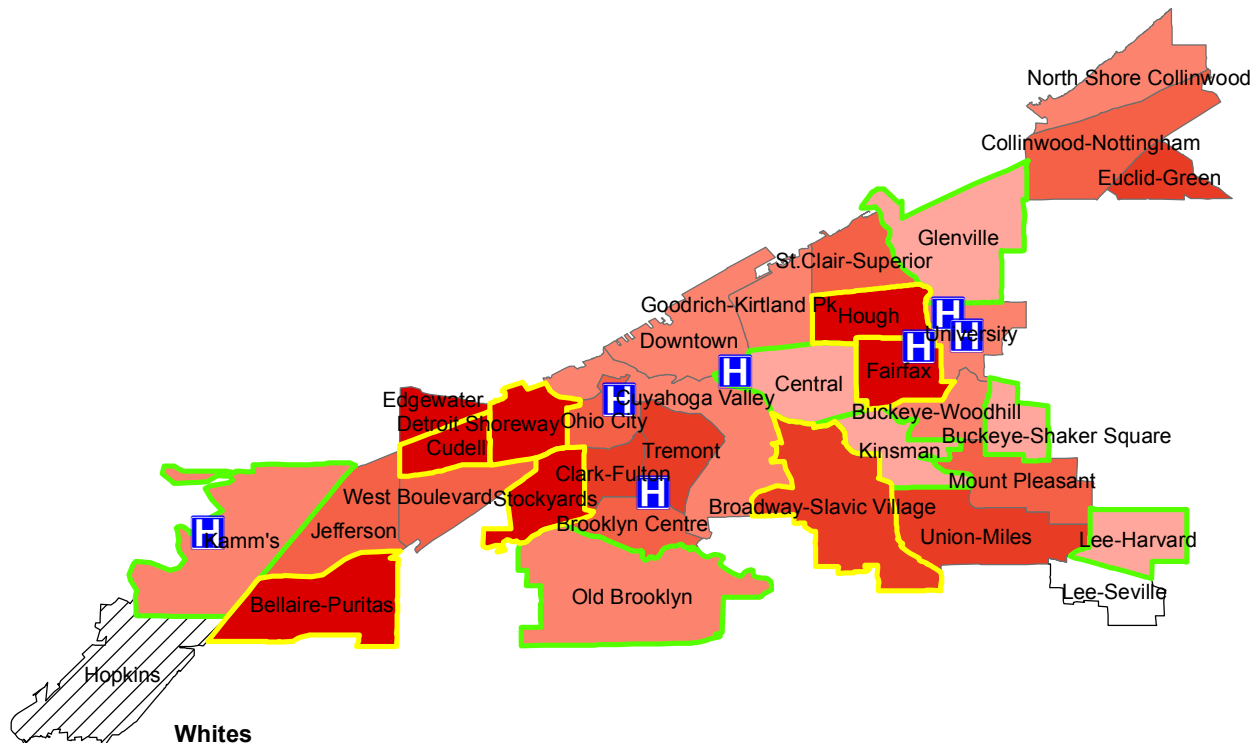
- Overall, Cleveland's heart disease death rate is higher than the county, state, and national rate.
- Neighborhoods with the darker shades of red are the ones with highest rates of death due to heart disease.

### What You Should Know About Heart Disease

- Definitions and Key Terms
  - **Mortality Rate** is the same as **Rate of Death (death rate.)**
  - **Heart disease** is an umbrella term for any type of disorder that affects the **heart**. **Heart disease** means the same as **cardiac disease** but not **cardiovascular disease**. **Cardiovascular disease** refers to disorders of the blood vessels and **heart**, while **heart disease** refers to just the **heart**.



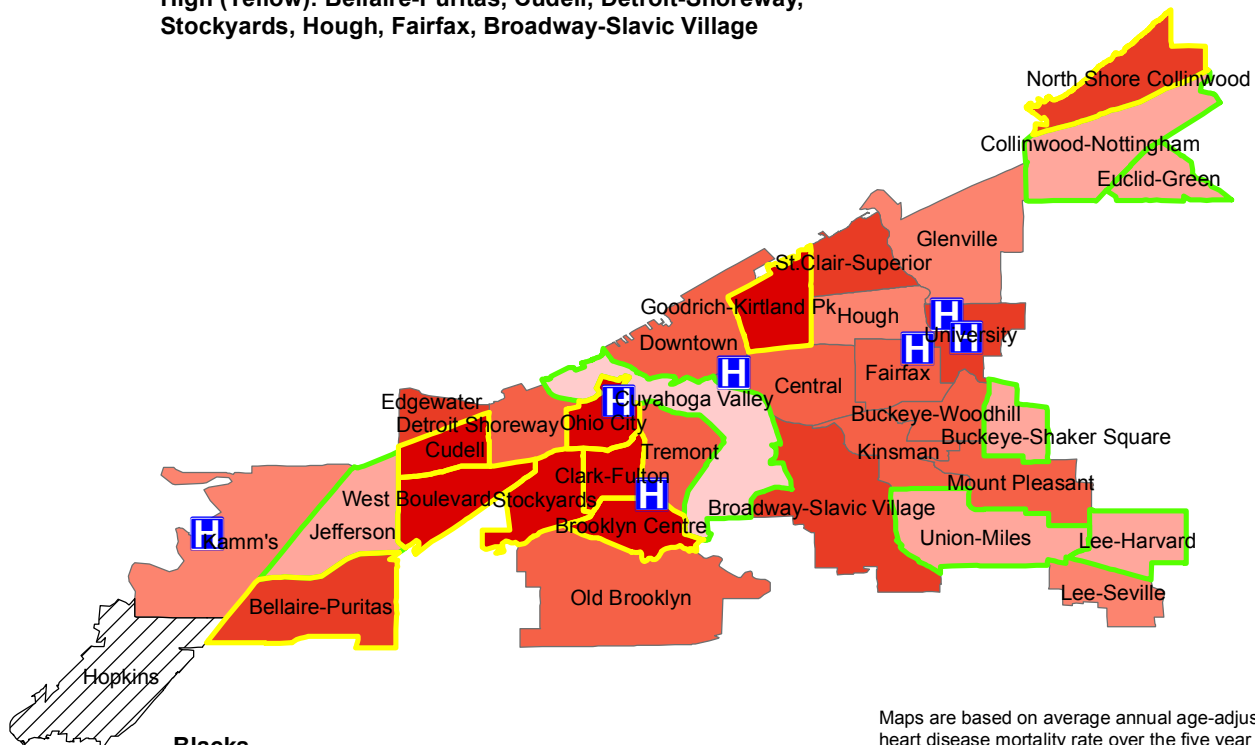
# Heart Disease Mortality Rates, by Neighborhood with Area Hospitals, City of Cleveland, 2008-2012



**Whites**

**Low (Green):** Kamm's, Old Brooklyn, Glennville, Central, Kinsman, Buckeye-Shaker Square, Lee-Harvard

**High (Yellow):** Bellaire-Puritas, Cudell, Detroit-Shoreway, Stockyards, Hough, Fairfax, Broadway-Slavic Village



**Blacks**

**Low (Green):** Jefferson, Union-Miles, Cuyahoga Valley, Lee-Harvard, Buckeye-Shaker Square, Collinwood-Nottingham, Euclid-Green

**High (Yellow):** Bellaire-Puritas, Cudell, West Boulevard, Stockyards, Brooklyn Centre, Clark-Fulton, Ohio City, Goodrich-Kirtland Park, North Shore Collinwood

Maps are based on average annual age-adjusted heart disease mortality rate over the five year period in the City of Cleveland's Statistical Planning Areas (SPA) as neighborhoods.  
 Age-adjusted to 2000 U.S. Standard Population  
 Data Source: Ohio Department of Health  
 Heart Disease deaths defined as ICD-10 codes: I00-I09, I11, I13, I20-I51.  
 Version Date: 3/30/2015